









DATE	NUMBER	TYPE	REPORT	PHOTO
18/8/21	Newly designated footpath North of Hendrefoilan Road KI114		The entrance to this footpath (adjacent to path KI113, opposite Lledglawdd Farm) is blocked. This will be reported to the Council Public Rights of Way team.	
27/7/21	K105 (Woodcote)	Bridleway	This bridleway was difficult to find and was shown to me by a local man. Quite overgrown to start with but then opened out. Quite muddy in places.	
27/7/21	K107 (Woodcote)	Bridleway	This bridleway was difficult to find. There is a sign- post but it is partially hidden by foliage and needs renewing. I was shown the footpath by a local man who happened to be passing. He said that after some work in the area by the council the footpath was moved slightly to the right. Originally it was amongst the trees at the edge  of the playing field.	

27/7/21	K106 (Woodcote)	Footpath	Tarmarced surface	
26/7/21	K108	Bridleway	Public consultation notice by Swansea Council – Opinions sought on Council’s intentions to put chippings of the type used beneath tarmac on areas that are notably wet and muddy after wet weather.	
26/7/21	K103	Footpath	Mostly clear and dry but significant areas difficult to walk through due to bracken and brambles. Could trampling bracken be a job for a community work party?	
22/6/21	K1 111	Bridleway	This is now called the Olchfa Link which has been recently tarmaced as part of Swansea Active Travel Route	
22/6/21	K1 108	Bridleway	Mostly dry dirt surface covered with stone chippings in part	

22/6/21	K1 109	Bridleway	Mostly dry, swampy ground to one side of track. About 4 fallen trees in this area		
22/6/21	K1 110	Bridleway	Dry, life ring in place near small pond, new sign post installed	